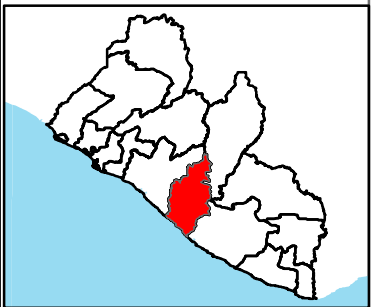


Rivercess




HEALTH PARTNERS 3W MAP

Who, Where, When








Legend

Health Facilities

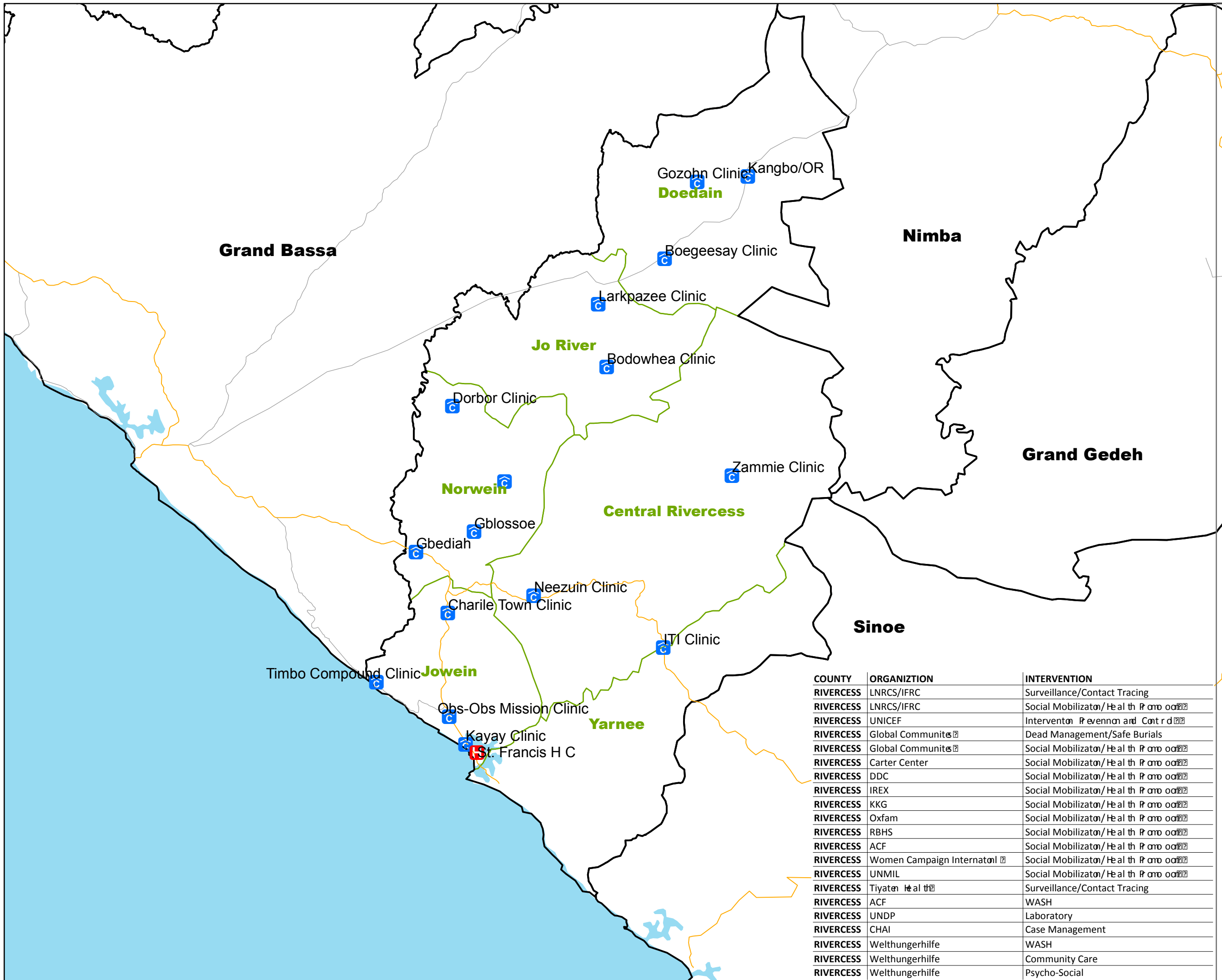
-  Clinic
-  Health Center
-  Hospital

ROAD

-  Primary
-  Secondary
-  County Boundary
-  Health Boundary



0 2,700 5,400 10,800 16,200 21,600 Meters



COUNTY	ORGANIZATION	INTERVENTION
RIVERCESS	LNRCs/IFRC	Surveillance/Contact Tracing
RIVERCESS	LNRCs/IFRC	Social Mobilization/Health Promotion
RIVERCESS	UNICEF	Intervention Prevention and Control
RIVERCESS	Global Communities	Dead Management/Safe Burials
RIVERCESS	Global Communities	Social Mobilization/Health Promotion
RIVERCESS	Carter Center	Social Mobilization/Health Promotion
RIVERCESS	DDC	Social Mobilization/Health Promotion
RIVERCESS	IREX	Social Mobilization/Health Promotion
RIVERCESS	KKG	Social Mobilization/Health Promotion
RIVERCESS	Oxfam	Social Mobilization/Health Promotion
RIVERCESS	RBHS	Social Mobilization/Health Promotion
RIVERCESS	ACF	Social Mobilization/Health Promotion
RIVERCESS	Women Campaign International	Social Mobilization/Health Promotion
RIVERCESS	UNMIL	Social Mobilization/Health Promotion
RIVERCESS	Tiyatan Health	Surveillance/Contact Tracing
RIVERCESS	ACF	WASH
RIVERCESS	UNDP	Laboratory
RIVERCESS	CHAI	Case Management
RIVERCESS	Welthungerhilfe	WASH
RIVERCESS	Welthungerhilfe	Community Care
RIVERCESS	Welthungerhilfe	Psycho-Social